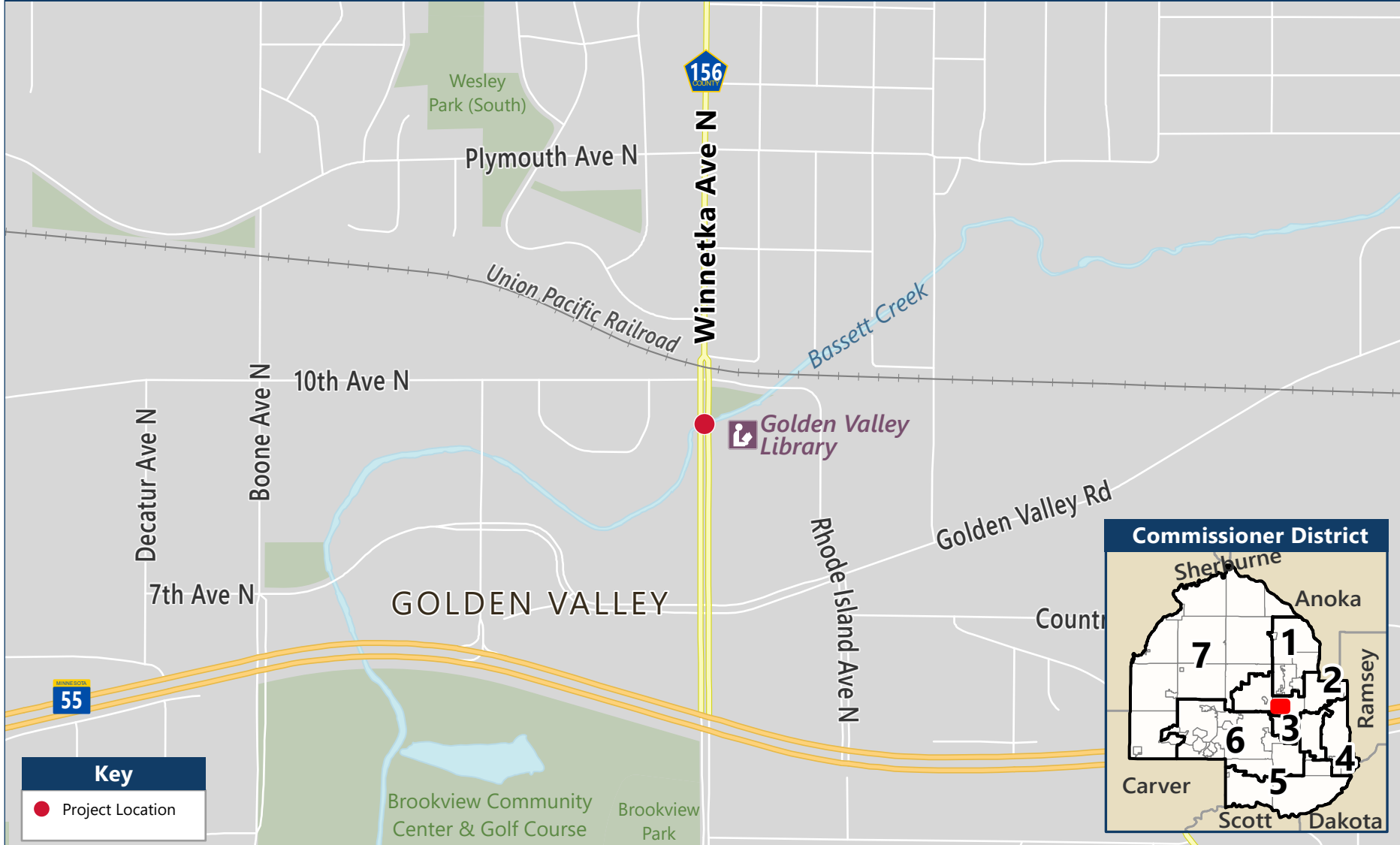
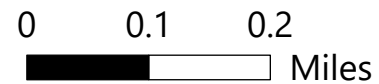


CP 2260700

CSAH 156 (Winnetka Ave) Bridge #90626 Replacement in Golden Valley

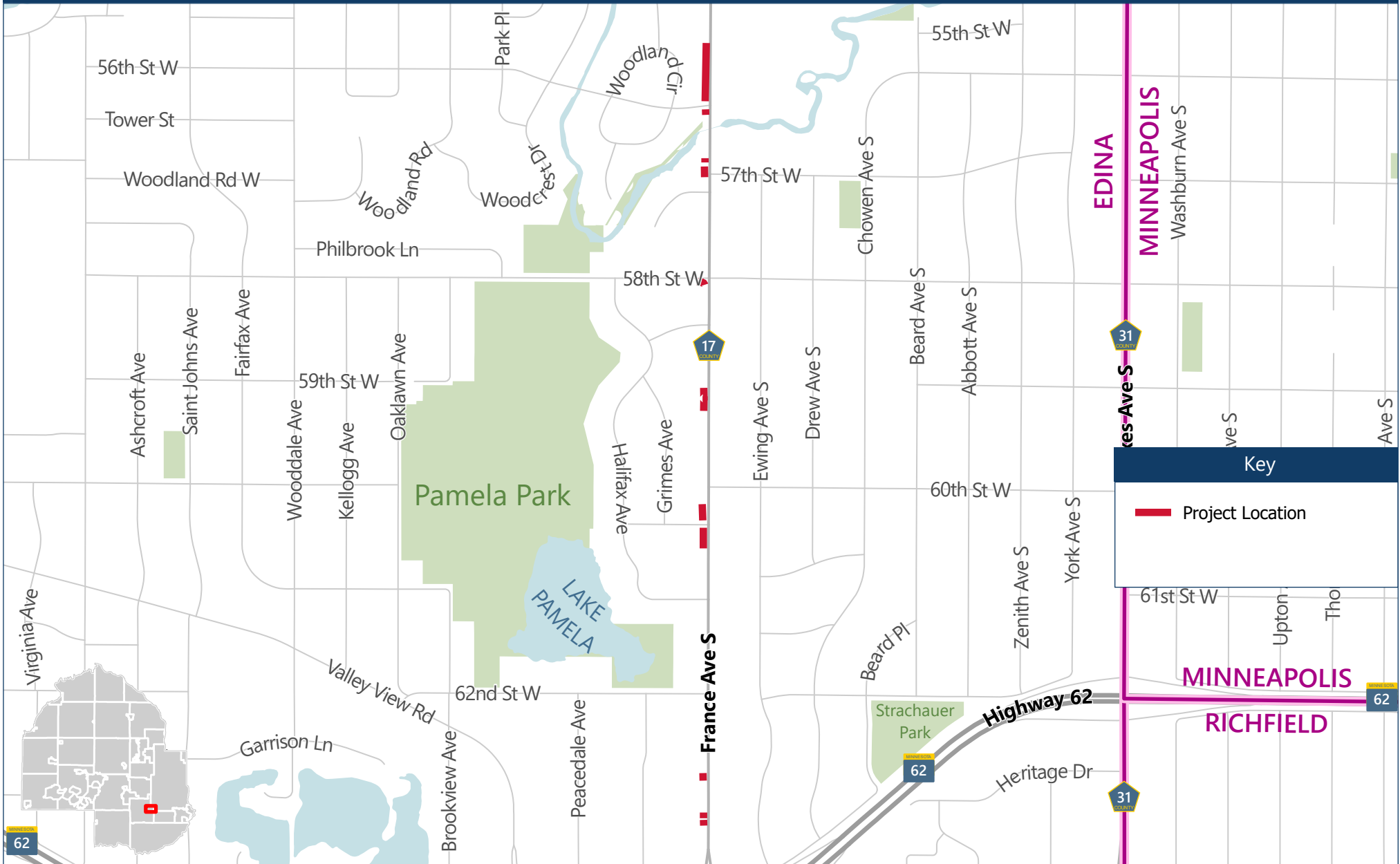


BAR map date:
5/21/2026



2201031

France Avenue (CSAH 17) Retaining Wall Replacements and Removals in Edina

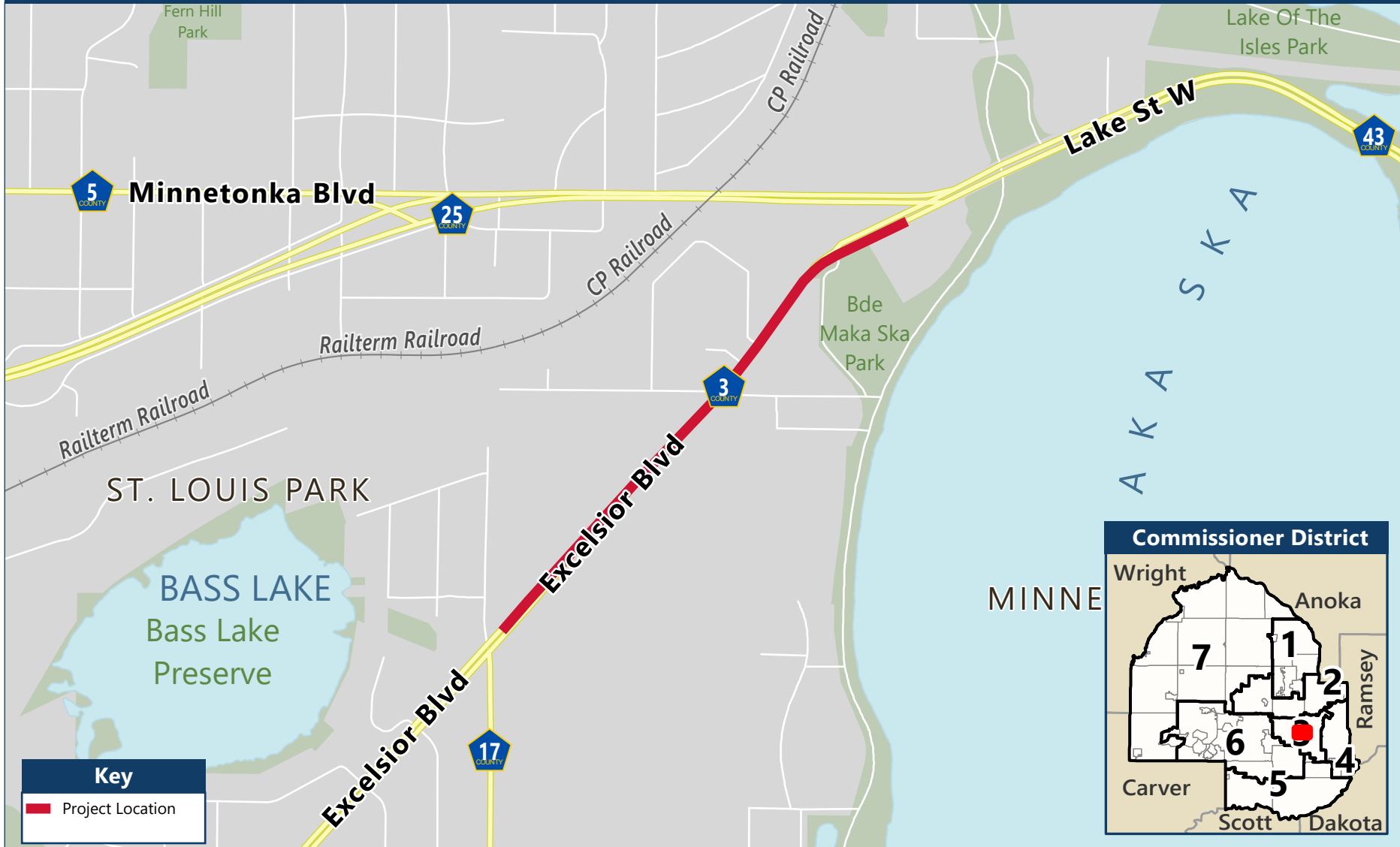


Disclaimer: This map (i) is furnished "AS IS" with no representation as to completeness or accuracy; (ii) is furnished with no warranty of any kind; and (iii) is not suitable for legal, engineering or surveying purposes. Hennepin County shall not be liable for any damage, injury or loss resulting from this map. Publication date: 4/15/2026. Data sources:



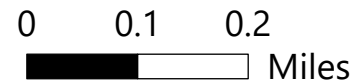
CP 4630004/2201000

CSAH 003 (Excelsior Blvd) Pavement Preservation and Accessibility Improvements



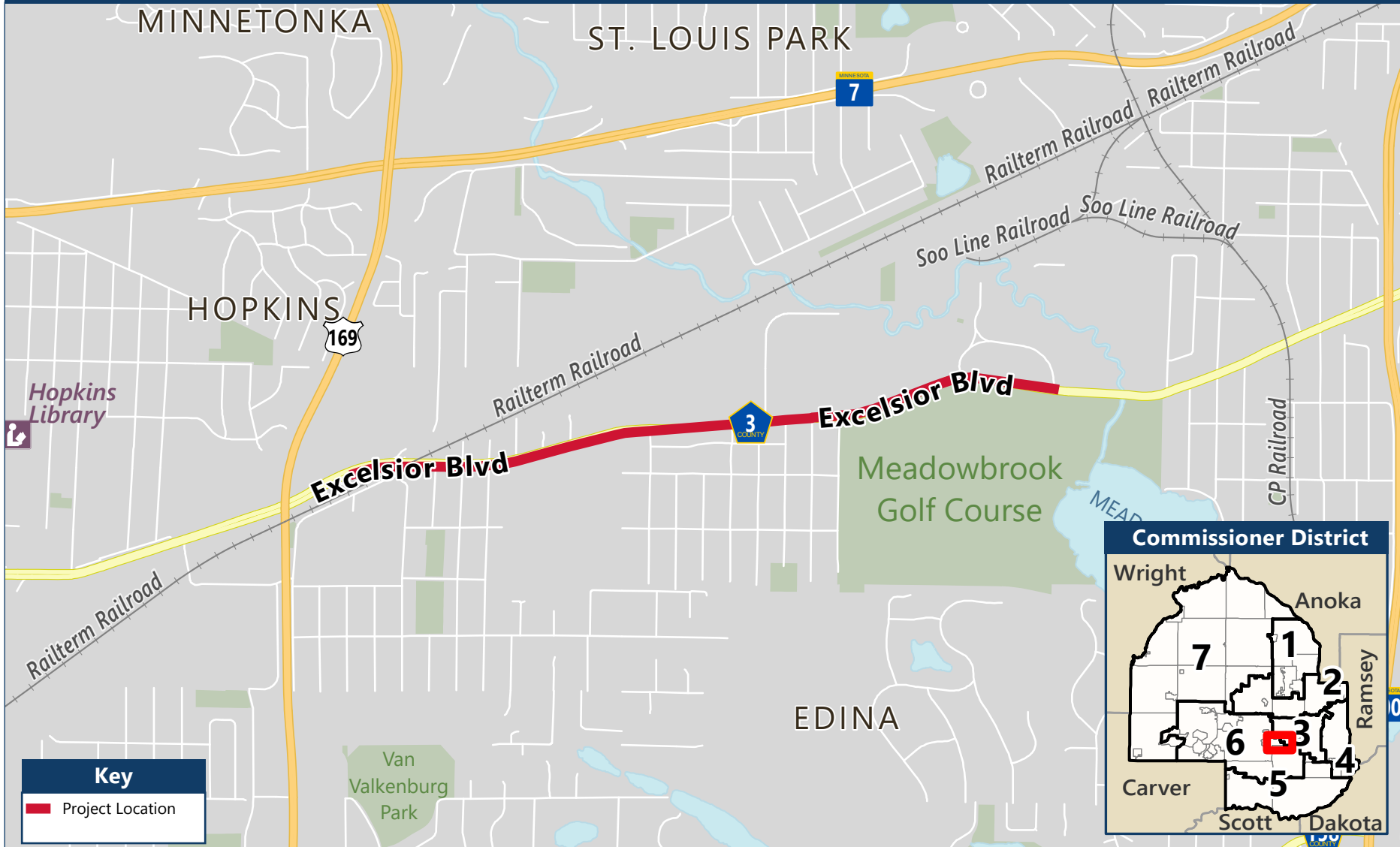
Key
Project Location

BAR map date:
4/10/2026

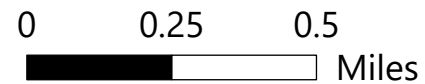


CP 4630004/2201000

CSAH 003 (Excelsior Blvd) Pavement Preservation and Accessibility Improvements

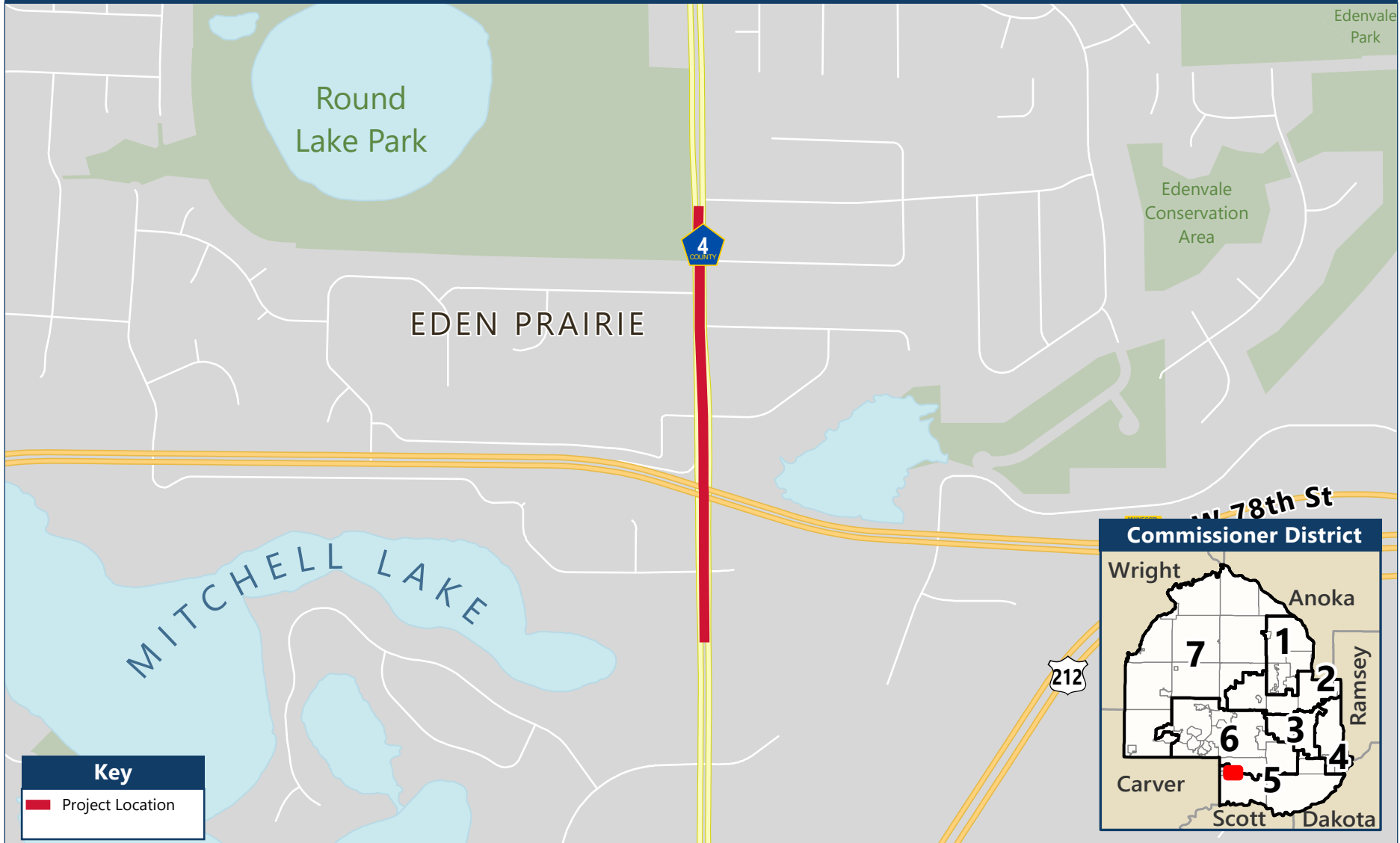


BAR map date:
4/10/2026



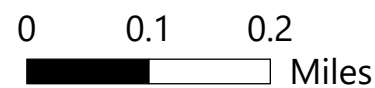
CP 4630004/2201000

CSAH 004 (Eden Prairie Rd) Pavement Preservation and Accessibility Improvements



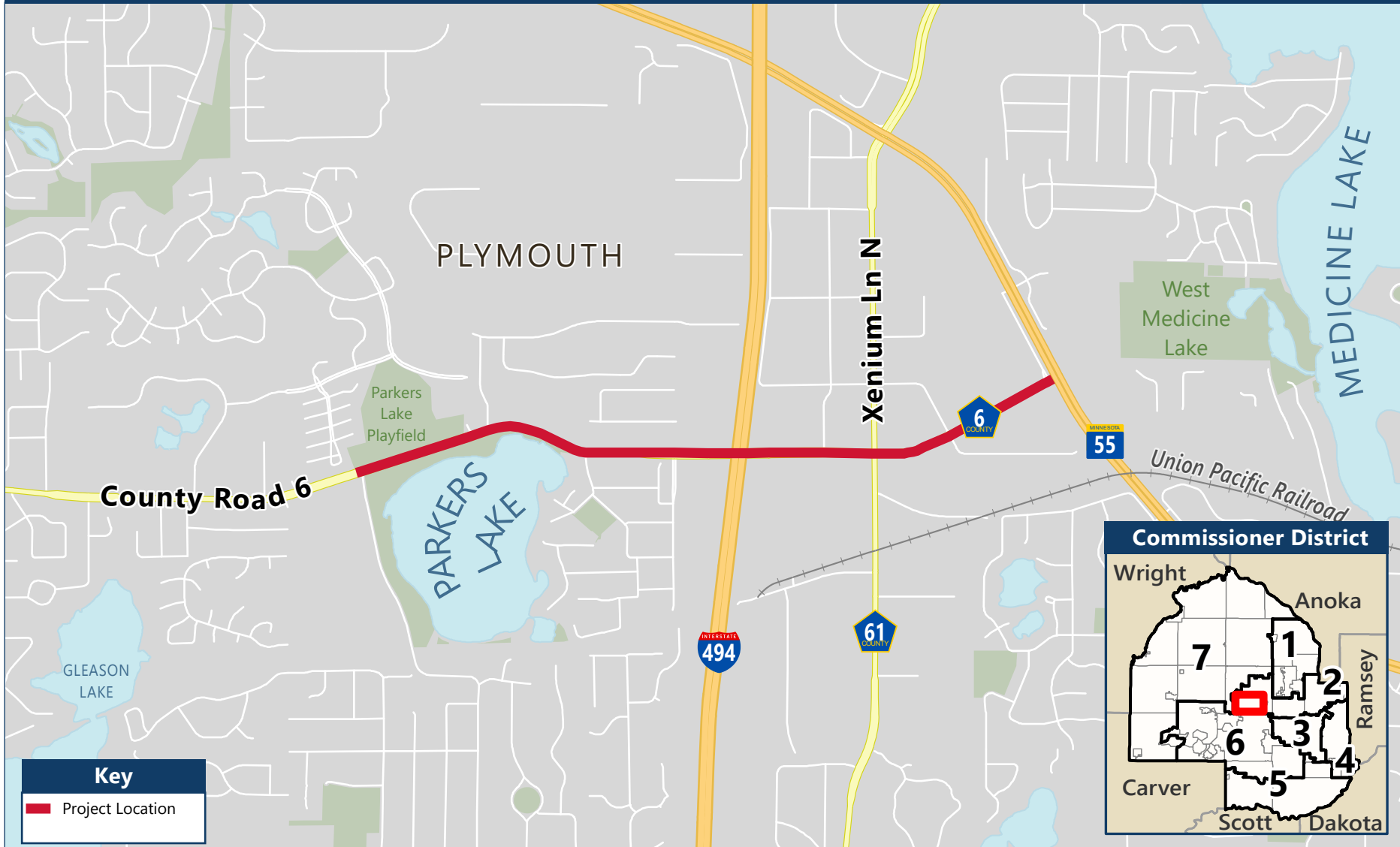
Key
Project Location

BAR map date:
4/10/2026



CP 4630004/2201000

CSAH 006 (County Rd 6) Pavement Preservation and Accessibility Improvements



Key
Project Location

Commissioner District

Wright Anoka
7 1
2
3
4
5
6
5
Carver Scott Dakota
Ramsey

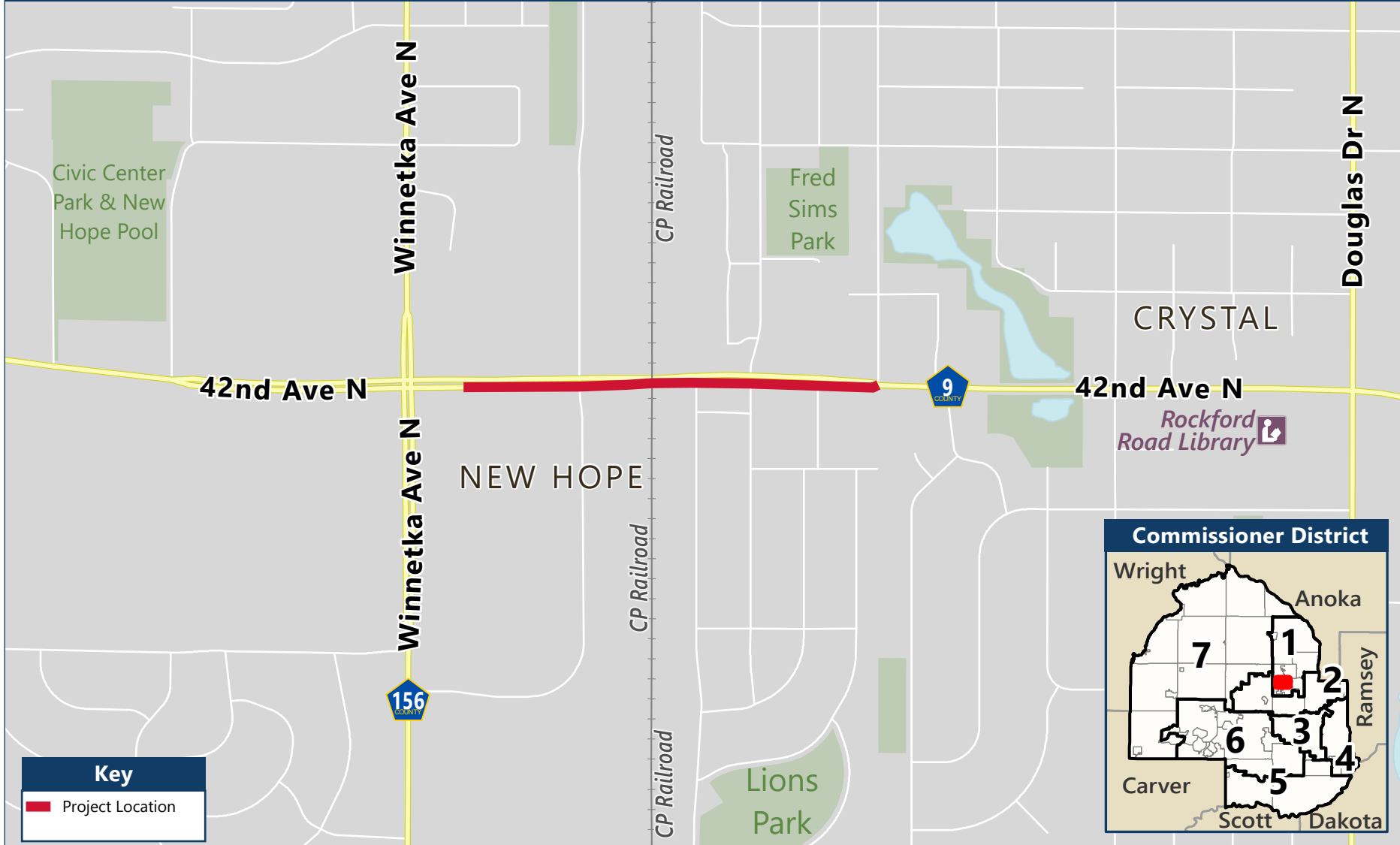
BAR map date:
4/10/2026

0 0.3 0.6 Miles

Hennepin

CP 4630004/2201000

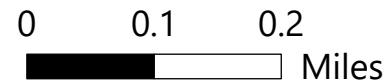
CSAH 009 (42nd Avenue) Pavement Preservation and Accessibility Improvements



Key

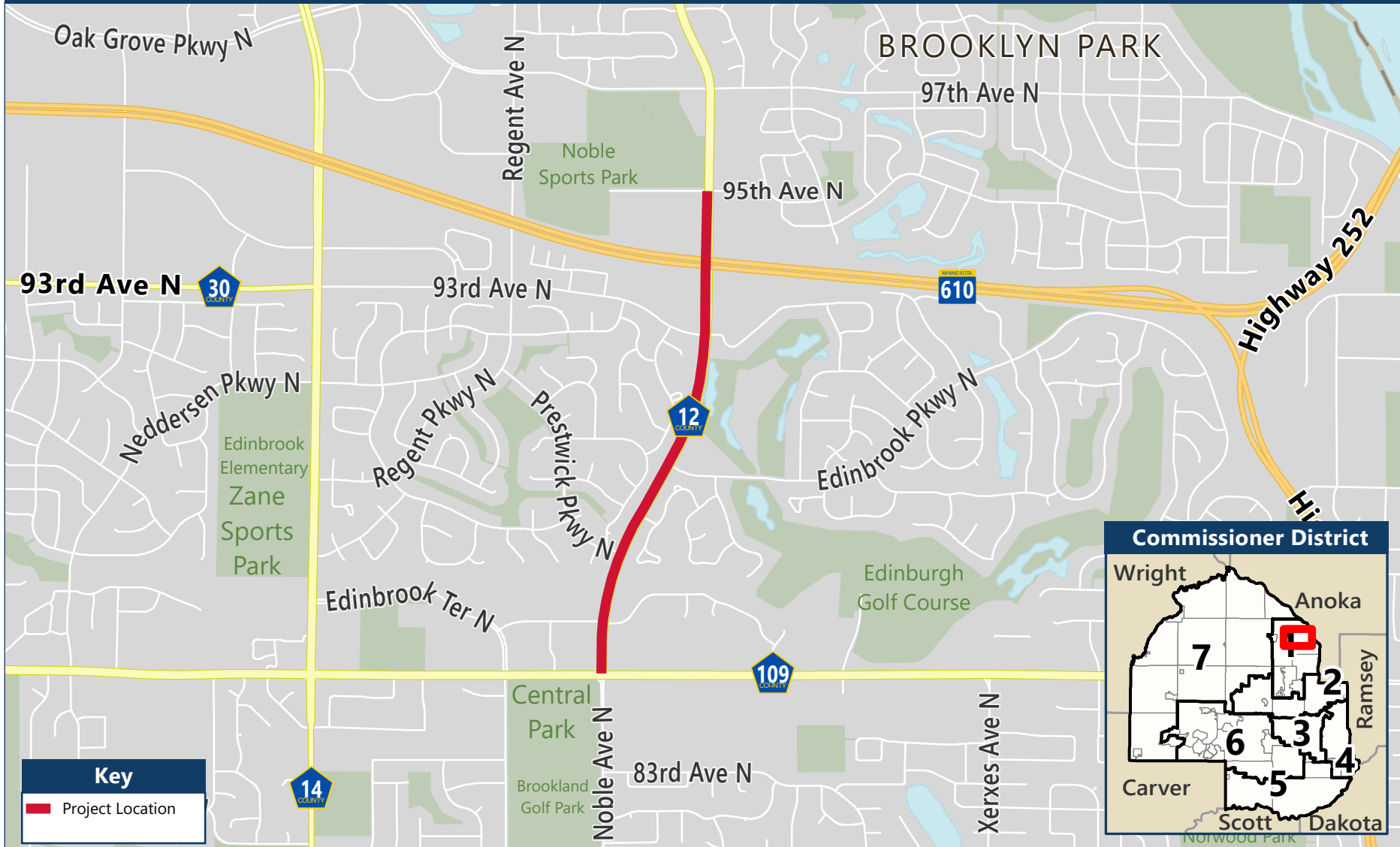
- Project Location

BAR map date:
4/14/2026



CP 4630004/2201000

CSAH 012 (Noble Parkway) Pavement Preservation and Accessibility Improvements



Key
Project Location

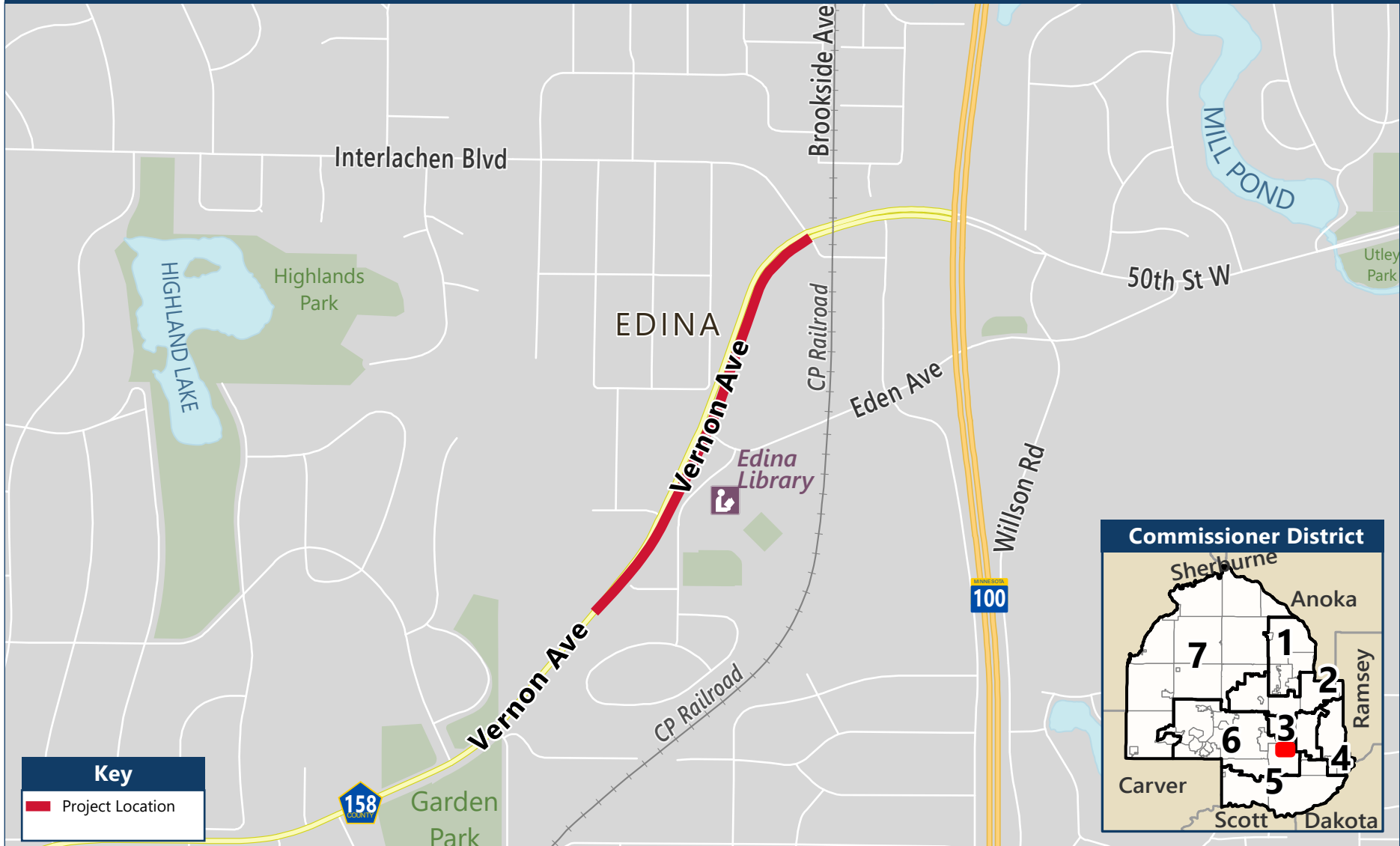
BAR map date:
4/14/2026

0 0.3 0.6 Miles

North Arrow
Hennepin

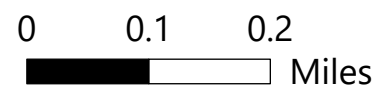
CP 4630004/2201000

CSAH 158 (Vernon Ave) Pavement Preservation and Accessibility Improvements



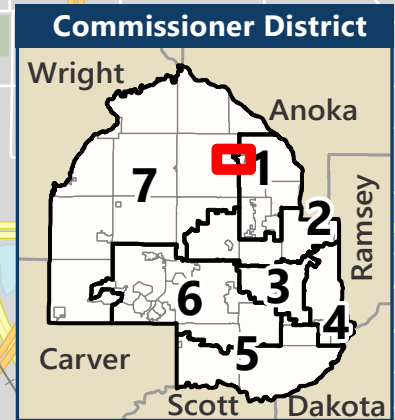
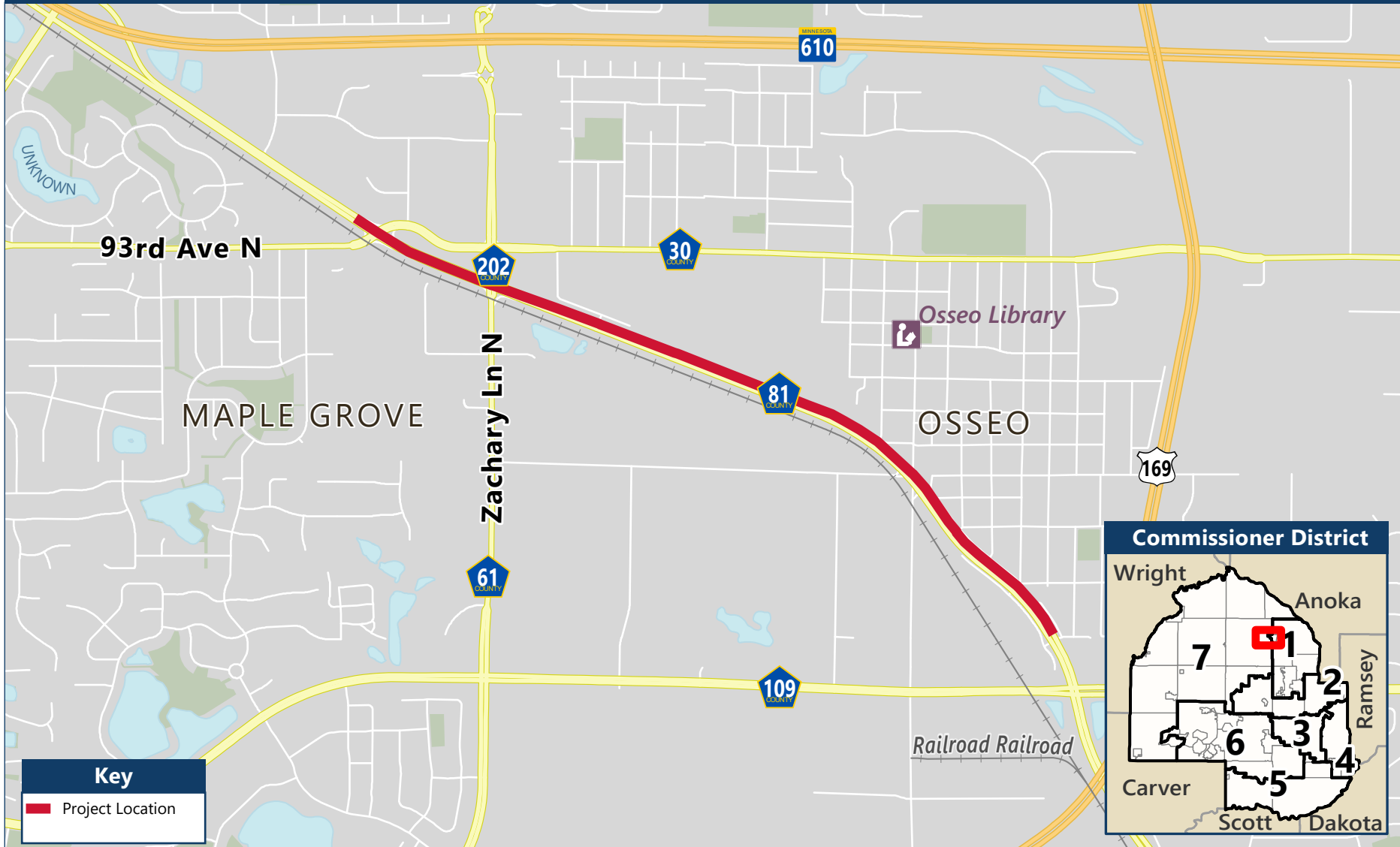
Key
Project Location

BAR map date:
5/15/2026

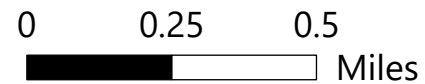


CP 4630004/2201000

CSAH 081 (County Rd 81) Pavement Preservation and Accessibility Improvements

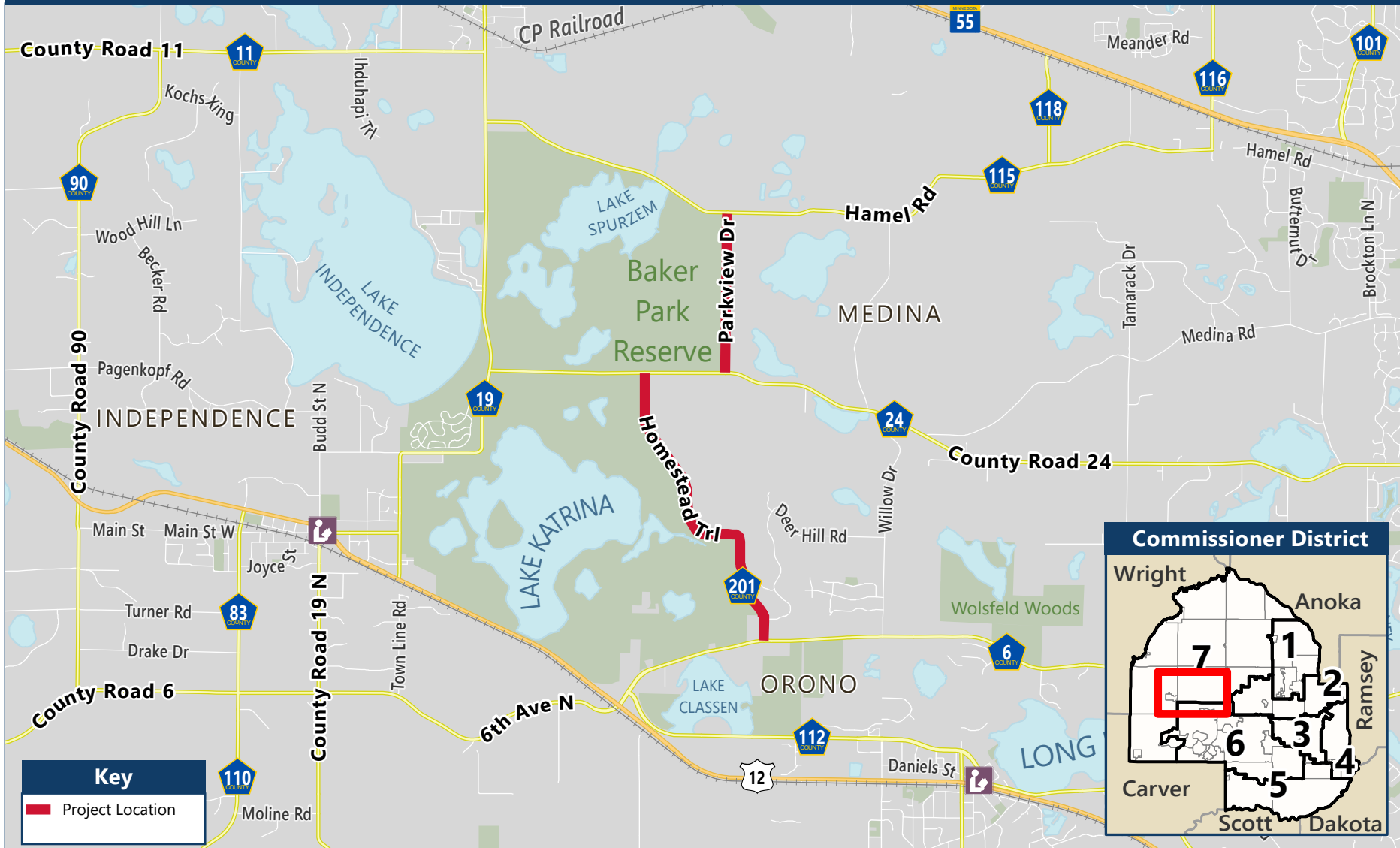


BAR map date:
4/10/2026



CP 4630004/2201000

CO RD 201 (Homestead Tr/ Parkview Dr) Pavement Preservation and Accessibility Improvements



Key
Project Location

BAR map date:
4/10/2026

